

FOREST PARK / MORSE BEACH TRAIL



The trail begins at the trailhead, crosses the Nickel Plate Railroad Tracks, continues along the perimeters of Fox Prairie

Golf Course and Prairie Crossing subdivision to Lakeview Drive. It then continues west along Lakeview to Hague Road. At this point users can continue either north or south; turning north on Hague Road to 196th Street and then west to Morse Beach Park. Turning south at Hague Road the trail continues on to SR 32 and then to SR 38. This south Hague Road trail forks just before SR 38 to the west and continues to Whitcomb Ridge subdivision and South Harbour. Just west of SR 38 the trail splits off in an easterly direction to Hague Road Park.

TIPS FOR BICYCLISTS

- Make sure your bicycle is in good working condition.
- Wear bright, easily visible clothing.
- Wear a helmet.
- Ride on the right side of the road or path.
- Use a bell or other sounding device when overtaking slower bicycles or pedestrians.
- Use lights and reflectors between dusk and dawn.
- Use hand signals when turning.
- Yield to traffic at intersections and when entering traffic.
- Walk your bicycle across intersections.
- Lock unattended bicycles.



701 Cicero Road
Noblesville, Indiana 46060
(317) 776-6350
www.cityofnoblesville.org/parks



Follow us on Twitter at
www.twitter.com/NoblesvillePark



Become a fan on Facebook www.facebook.com
Search Noblesville Parks

Copyright ©2007 Noblesville Parks and Recreation Department.
All photos provided courtesy of George Barker
Revised April 2010

NOBLESVILLE PARKS & RECREATION



GREENWAYS AND TRAILS FROM FOREST PARK



NOBLESVILLE'S GREENWAYS AND TRAILS



Developing the Rivergreenway Trail along the White River was a sixteen-year quest for the people of Noblesville. First proposed and designed in 1986,

the trail finally opened in 2001. Greenway and trail development continues in Noblesville, with new projects currently proposed, planned and in development.

RIVERGREENWAY TRAIL

The White River Greenway ("Rivergreenway") is the connection between Forest Park and downtown Noblesville, and between



Forest Park and Potter's Bridge. The trailhead is located in Forest Park, south of the Forest Park Aquatic Center. Traveling east from the trailhead will take you approximately 1.75 miles through wooded flood plains to historic Potter's Bridge Park which features a restored covered bridge. Traveling south from the trailhead will take you 1.1 miles through Forest Park, over White River where the trail cantilevers from the railroad abutments (making it one of the first examples of rails with trail in the state of Indiana), to the corner of 8th Street and Logan Street in Historic downtown Noblesville. Traveling west from the trailhead is the Morse Beach Trail.















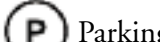
GREENWAY & TRAIL MANNERS

- All motorized equipment is prohibited except official and emergency vehicles and motorized wheelchairs.
- The trail has multiple uses so please be considerate of one another.
- Use caution and obey traffic signals.
- Be cautious on pathway curves and underpasses.
- Bicycles must yield to pedestrians.
- Watch for obstacles on the trail. Natural obstacles such as tree branches, rocks, wildlife and washouts may exist.
- Pets must be kept on a leash. Animal waste must be removed from the trail.
- Do not litter.
- Please keep to the right so faster moving people and bicycles can pass on your left.
- Remember that these routes are designed for recreational bicycling not racing.

TRAIL DISTANCES IN MILES FROM FOREST PARK TRAILHEAD

▲ WEST	
to Hague Road	1.25
to 196th Street.....	2.20
to Morse Beach.....	2.70
to Morse Beach Bathhouse.....	3.05
to State Road 38.....	1.60
to State Road 32.....	2.40
to Cicero Creek Bridge	1.70
to Whitcomb Ridge Subdivision	
Main Entrance	2.30
Braxton Drive.....	2.15
to South Harbour Subdivision	
Albemarle Circle.....	2.30
▼ EAST	
to Potter's Bridge Park.....	1.75
◀ SOUTH	
to Historic Courthouse Square	1.10

MAP LEGEND

-  Trail, Existing
-  Trail, Proposed
-  Trail, Future
-  Railroad Tracks
-  Forest Park Inn
-  Maintenance
-  Clubhouse
-  Aquatic Center
-  Carousel
-  Mini Golf, Horseshoes, Tennis Basketball, Skate Park
-  Shelter
-  Restrooms
-  Picnic Area
-  Playground
-  Parking

